

**SITE LOCATION**  
(SCALE 1:25,000)



**SITE LOCATION**  
(SCALE 1:5,000)

openreach

**Exchange Area:**

ARNOLD

**WL/SA No:**

WL343901

**Map Reference:**

457486350448

**Planning Reference:**

ONEA13231519

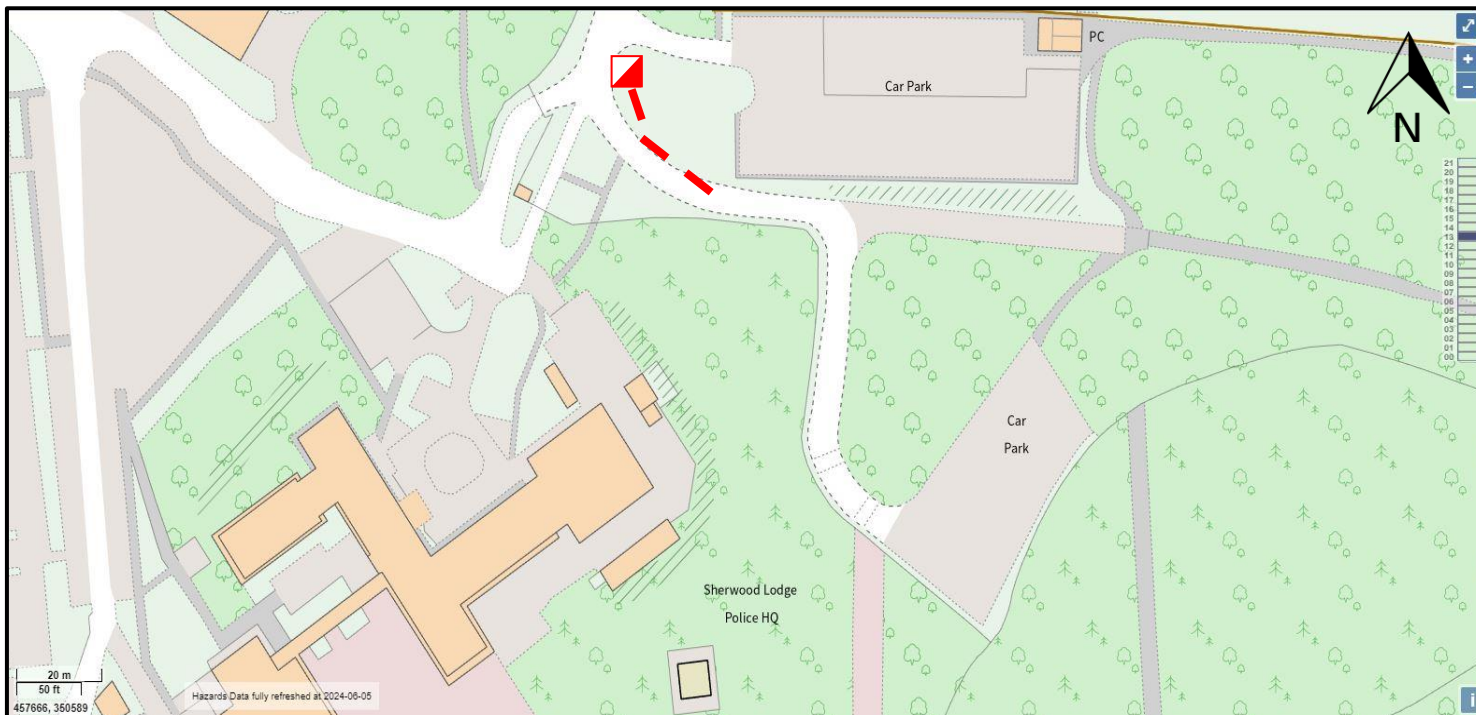
**Date:**

24/10/2024

**Site Address:**

OPPOSITE SHERWOOD  
LODGE POLICE STATION  
ARNOLD  
NOTTINGHAM  
NOTTINGHAMSHIRE  
NG5 8PP

Reproduced by permission of Ordnance Survey  
on behalf of HMSO. © Crown copyright and  
database right 2015. All rights reserved.  
Ordnance Survey Licence number 100028040



openreach

Exchange Area:

ARNOLD

WL/SA No:

WL343901

Map Reference:

457486350448

Planning Reference:

ONEA13231519

Date:

24/10/2024






Site Address:

OPPOSITE SHERWOOD  
LODGE POLICE STATION  
ARNOLD  
NOTTINGHAM  
NOTTINGHAMSHIRE  
NG5 8PP

Scale:

1:500

#### Sections showing normal depth (not to scale)

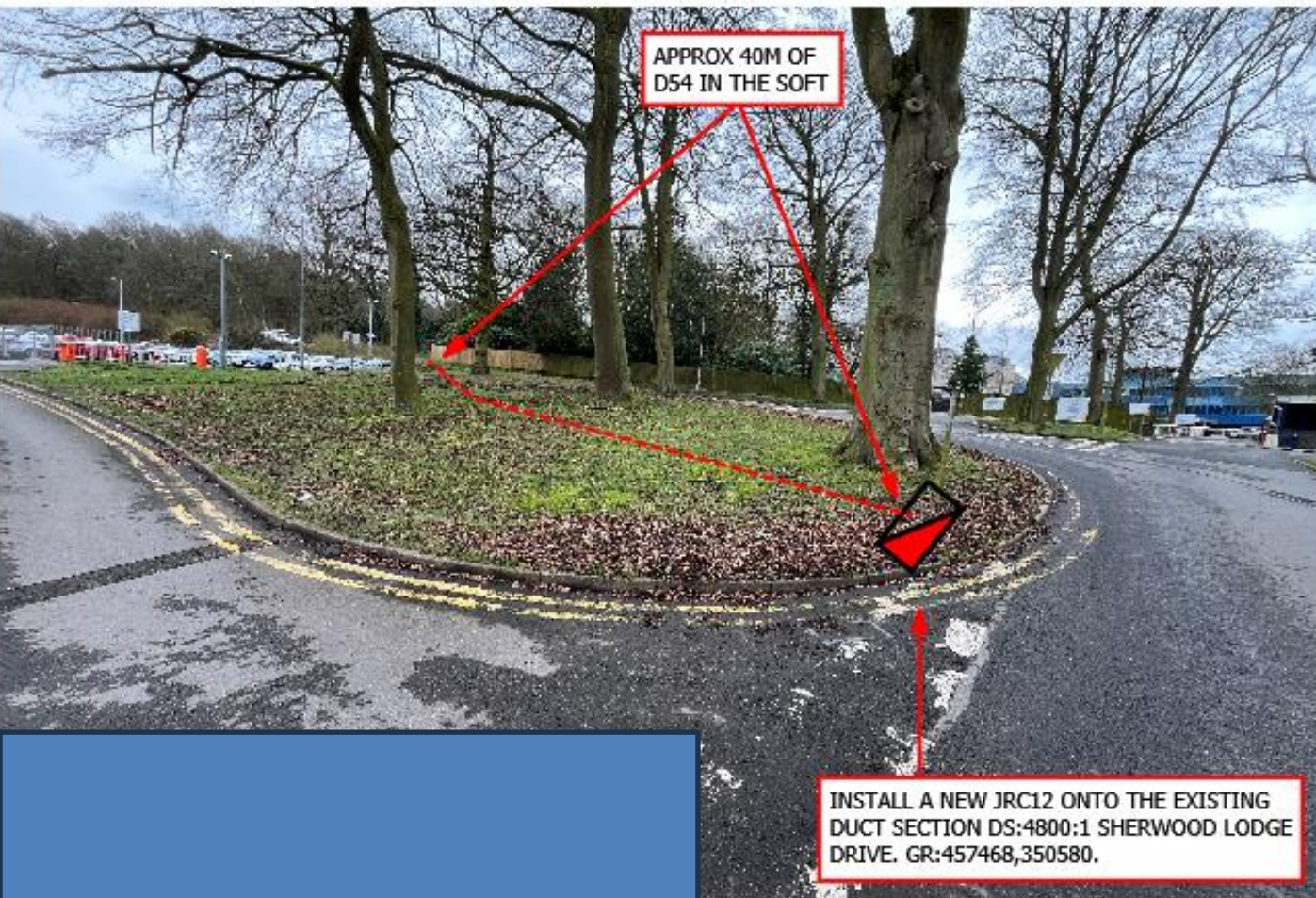
DEPTH		Duct				Buried Cable
CARRIAGEWAY (C/W)	900					
"	600					
FOOTWAY (F/W)	600					
"	450					
"	350					
APPROXIMATE SIZES (FOR DUCT :- ACROSS BARREL)						

Notes :- 1. The actual course and depth of the proposed underground telecommunication apparatus is subject to deviation arising from unforeseen obstructions.  
2. This plan is not in respect of a service line.

#### Openreach Legend

	Route of Apparatus	Cabinet	Pole	Stay	Manhole	Joint Box	Small Fibre Joint	Fibre Box
Proposed	---							
Existing	—							

Reproduced by permission of Ordnance Survey on behalf of HMSO. © Crown copyright and database right 2015. All rights reserved.  
Ordnance Survey Licence number 100028040



openreach

Exchange Area:

ARNOLD

WL/SA No:

WL343901

Map Reference:

457486350448

Planning Reference:

ONEA13231519

Date:

24/10/2024

Site Address:

OPPOSITE SHERWOOD  
LODGE POLICE STATION  
ARNOLD  
NOTTINGHAM  
NOTTINGHAMSHIRE  
NG5 8PP

Reproduced by permission of Ordnance Survey  
on behalf of HMSO. © Crown copyright and  
database right 2015. All rights reserved.  
Ordnance Survey Licence number 100028040



openreach

**Exchange Area:**

ARNOLD

**WL/SA No:**

WL343901

**Map Reference:**

457486350448

**Planning Reference:**

ONEA13231519

**Date:**

24/10/2024

**Site Address:**

OPPOSITE SHERWOOD  
LODGE POLICE STATION  
ARNOLD  
NOTTINGHAM  
NOTTINGHAMSHIRE  
NG5 8PP

Reproduced by permission of Ordnance Survey  
on behalf of HMSO. © Crown copyright and  
database right 2015. All rights reserved.  
Ordnance Survey Licence number 100028040



openreach

**Exchange Area:**

ARNOLD

**WL/SA No:**

WL343901

**Map Reference:**

457486350448

**Planning Reference:**

ONEA13231519

**Date:**

24/10/2024

**Site Address:**

OPPOSITE SHERWOOD  
LODGE POLICE STATION  
ARNOLD  
NOTTINGHAM  
NOTTINGHAMSHIRE  
NG5 8PP

Reproduced by permission of Ordnance Survey  
on behalf of HMSO. © Crown copyright and  
database right 2015. All rights reserved.  
Ordnance Survey Licence number 100028040

openreach

**Exchange Area:**

ARNOLD

**WL/SA No:**

WL343901

**Map Reference:**

457486350448

**Planning Reference:**

ONEA13231519

**Date:**

24/10/2024

**Site Address:**

OPPOSITE SHERWOOD  
LODGE POLICE STATION  
ARNOLD  
NOTTINGHAM  
NOTTINGHAMSHIRE  
NG5 8PP



Reproduced by permission of Ordnance Survey  
on behalf of HMSO. © Crown copyright and  
database right 2015. All rights reserved.  
Ordnance Survey Licence number 100028040